

River Walk Phase 1

PROPOSED, NON-MOTORIZED
TRAIL SYSTEM
(APPROXIMATE LOCATION)

MAINTAIN SIGNIFICANT
VEGETATION BUFFER BETWEEN
PARK BOUNDARY AND
NEIGHBORING PROPERTIES

CREATIVELY USE EXISTING
STOCKPILES OF CONCRETE
BLOCKS (PIPELINE WEIGHTS)
FOR AMPHITHEATER,
ARTWORK, OR TO DEFINE
AN OUTDOOR SPACE

PROPOSED TRAIL
CONNECTION DOWN TO
THE DELTA RIVER

PROPOSED OUTDOOR
EDUCATION SHELTER &
AMPHITHEATER;
RESTROOM FACILITIES;
LOCATED ON CITY

TRAILHEAD SIGNAGE AND
CONNECTION TO NON-MOTORIZED
TRAIL NORTH OF THE PARKING LOT

PROPOSED PARKING LOT
WITH 10 VEHICLE SPACES
AND 8 RV SPACES

PROPOSED TRAIL CONNECTION TO
DOWNTOWN DELTA JUNCTION-
FUTURE RIVERWALK SOUTH TRAIL

PROPOSED PARKING AND
TRAILHEAD FOR MOTORIZED
TRAIL USERS

PROPOSED BERM TO SEPARATE
BIOMASS BURN SITE FROM PARKING
LOT AND TRAIL SYSTEM

MOTORIZED TRAIL SYSTEM
CONNECTION; ALL MOTORIZED
TRAILS ARE SOUTH OF PARKING
AREA AND CONNECTS TO RIVER
ACCESS

OLD
DUMP
SITE

CITY
PROPERTY

3/4 MILE
LOOP

RICHARDSON
HIGHWAY

HANDICAP
ACCESSIBLE
PATHWAY LOOP

REVEGETATE OLD ENTRY
INTO SHOOTING LANE





UNLOAD/LOAD BERM
FOR SNOWMACHINES/
ATVS

EXISTING ATV/
SNOWMACHINE ROUTE
ALONG HIGHWAY

PEDESTRIAN CONNECTION
FROM EXISTING
CAMPGROUND TO NEW
TRAILHEAD

MAIN ENTRANCE INTO THE
PARK (FOR BOTH
MOTORIZED AND
NON-MOTORIZED)

BIOMASS BURN SITE

TRAILS	
	NON-MOTORIZED (APPROX. 1.5 MILES)
	HANDICAP ACCESSIBLE
	MOTORIZED (YELLOW WITH BLACK DASHES & GRAY PATHWAY)
	OFF LIMITS

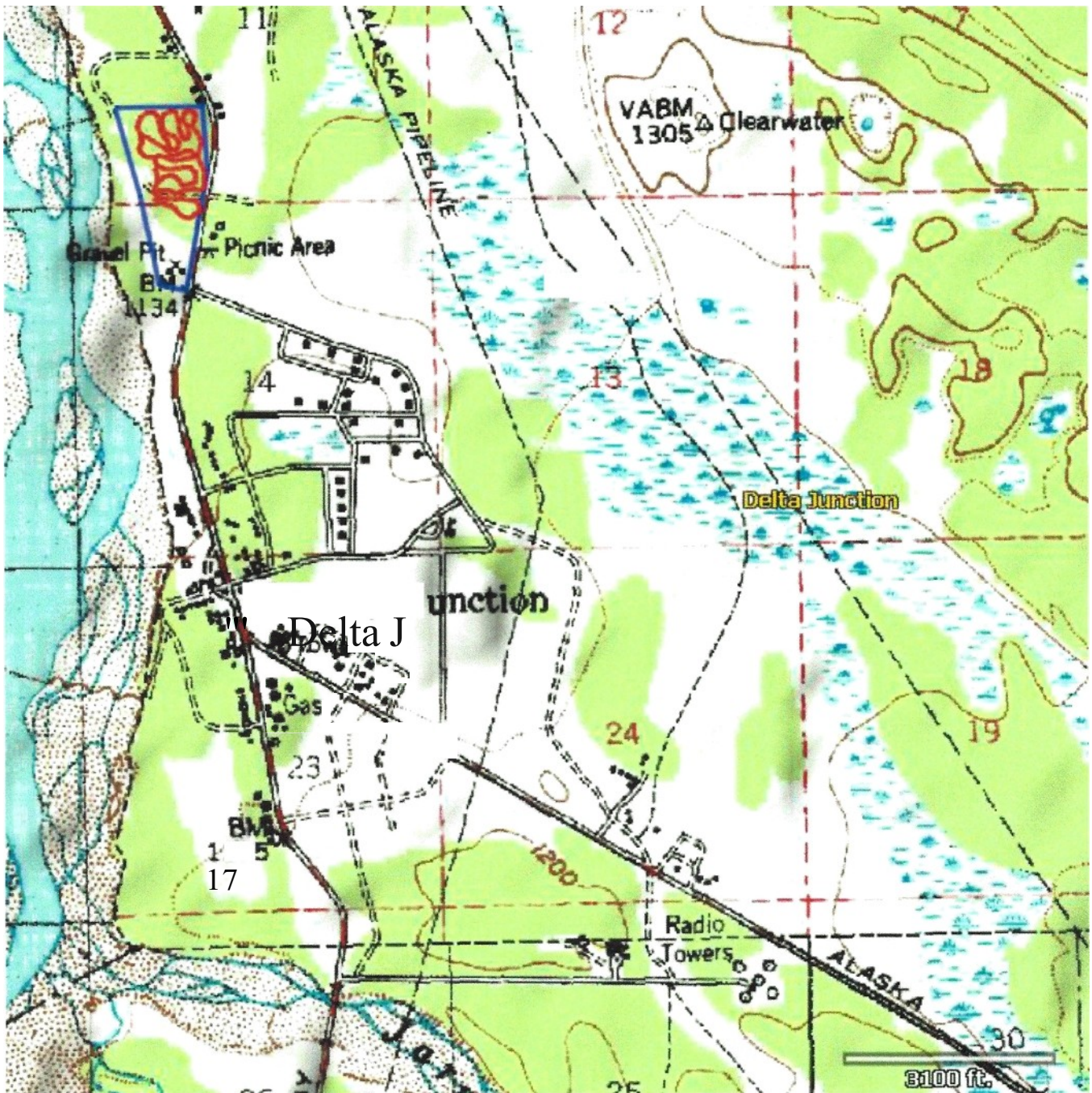


scale: 1" = 100'-0"
0 100'

DELTA JUNCTION RIVERWALK PARK MASTER PLAN

Delta Junction, Alaska

September 2020



General location, approximately 1 mile north of Delta Junction, AK.

The legal description of the site is: West of the Richardson Highway, the Section Line Easements between Sections 11 & 14, Township 10 South, Range 10 East, Fairbanks Meridian.

Proposed River Walk Park relative to the Richardson Highway.